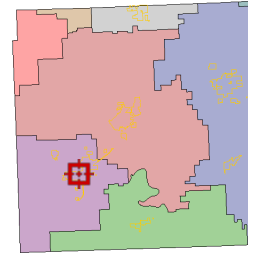







Overview



Legend

-  Centerlines
  -  Residential
  -  Secondary
  -  Primary
  -  Lakes
- SNOW REMOVAL MAP
- PRIMARY  
SECONDARY  
RESIDENTIAL

Parcel ID= 1711103022004000  
Acres= 0.14422803000000001

Date created: 10/18/2021  
Last Data Uploaded: 10/18/2021 7:20:44 AM

Developed by  Schneider  
GEOSPATIAL